



Latthe Education Society's

Ph: (0233) 2304330

**Smt. Rajmati Nemgonda Patil Kanya Mahavidyalaya**

(Arts, Commerce & Science)

Est. 2002

Ganesh Mandir Road, Neminathnagar, Sangli - 416 415. (Maharashtra)

NAAC Accredited "B"

Email: Smt.rnpkmsangli@gmail.com Ph. (0233) 2970360 website www.rnpkm.org

Ref.No./RNPKM/

Date :

## Beyond the Campus Environmental Promotional Activities

Sr. No.	Contents
1	Cleanliness Campaign at Juni Dhamani
2	Cleanliness Campaign at Bhramnal
3	Cleanliness Campaign at Kasbedigraj
4	Cleanliness Campaign at Juni Dhamani
5	Cleanliness Campaign at Jilha Parishad School, Juni Dhamani
6	Tree Plantations
7	Street Play on "Global Warming"



*Meeel*  
Offg. Principa:  
**Smt. R.N. Patil Kanya  
Mahavidyala, Sangli.**









Sangli, Maharashtra, India

RN2V+72Q, HSK Office Rd, Gandhi Nagar, Varkandez, Sangli, Sangli

500004, Maharashtra 415010, India

Lat 18.040291°

Long 75.9437°

28/08/22 12:08 PM GMT +05:30

Google



Sangli, Maharashtra, India

RK00v72Q, Akasa Chinar Rd, Gadhil Nagar, Mahankhed, Sangli, Sangli

50° 10' 46" E, 17° 46' 25" N, 17.773611111111111, 75.17944444444444

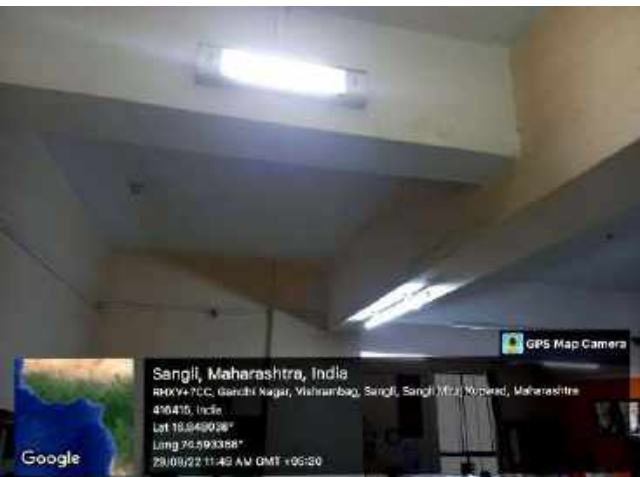
Lat 16.846250°

Long 74.8827°

20/08/2022 12:00 PM GMT +05:30







GPS Map Camera

Sangli, Maharashtra, India

RHXV+7CC, Gandhi Nagar, Vishraabag, Sangli, Sangli (M.T.) Road, Maharashtra  
410415, India

Lat 18.049028°

Long 76.593358°

29/09/22 11:49 AM GMT +05:30

Google



GPS Map Camera

### Sangli, Maharashtra, India

RHXV+7CC, Gandhi Nagar, Vishambag, Sangli, Sangli Miraj Karwad, Maharashtra  
410410, India

Lat 16.848039°


Long 74.693369°

29/08/22 11:46 AM GMT +05:30



Google





### Sangli, Maharashtra, India

RKKV-7CC, Gandhi Nagar, Vidhambag, Sangli, Sangli Miraj Kupwad, Maharashtra  
416416, India

Lat 15.840038°

Long 76.593356°

26/09/22 11:44 AM GMT +05:30







Sangli, Maharashtra, India

W-17-22, Gandhi Nagar, Vemarnag, Sangli, Sangli Mrg Kalyan,  
Maharashtra 426001, India

Lat: 13.840206°

Long: 74.803063°

©1998-22 TT-13 All rights reserved

Google





GPS My Camera



Songli, Maharashtra, India

RMV-700, Chandi Nagar, Yashwantrao, Songli, Songli Vinay Bazar,  
Maharashtra 435116, India

Lat: 19.866031°

Long: 74.553360°

3300031142 AU GMT +05:30





हिरवीगार पालवी वाढवावी लागेल  
प्लास्टिक काढावे लागेल



Google

Bhangal, Maharashtra, India  
B-10/1, 200, Ganga Nagar, Ashitambag, Bhangal, Bhangal, Maharashtra, India  
Coordinates: 18°44'30"N, 75°10'00"E  
Link: 34.995260°  
18°44'30"N, 75°10'00"E

GPS Map Service

MAP CORNER



**Dr. Suresh Kulkarni Patil**  
**Dr. Suresh Kulkarni Patil**  
 The Maharashtra Veterinary Services

**GOALS**

- 1. To provide a comprehensive service to the people of Sangli.
- 2. To provide a high standard of service to the people of Sangli.
- 3. To provide a high standard of service to the people of Sangli.
- 4. To provide a high standard of service to the people of Sangli.
- 5. To provide a high standard of service to the people of Sangli.
- 6. To provide a high standard of service to the people of Sangli.
- 7. To provide a high standard of service to the people of Sangli.
- 8. To provide a high standard of service to the people of Sangli.
- 9. To provide a high standard of service to the people of Sangli.
- 10. To provide a high standard of service to the people of Sangli.

**Dr. Suresh Kulkarni Patil**  
**Dr. Suresh Kulkarni Patil**  
 The Maharashtra Veterinary Services

**VISION**

1. To provide a high standard of service to the people of Sangli.

**MISSION**

To provide a high standard of service to the people of Sangli.

**Dr. Suresh Kulkarni Patil**  
**Dr. Suresh Kulkarni Patil**  
 The Maharashtra Veterinary Services

**VALUES**

- 1. To provide a high standard of service to the people of Sangli.
- 2. To provide a high standard of service to the people of Sangli.
- 3. To provide a high standard of service to the people of Sangli.
- 4. To provide a high standard of service to the people of Sangli.
- 5. To provide a high standard of service to the people of Sangli.
- 6. To provide a high standard of service to the people of Sangli.
- 7. To provide a high standard of service to the people of Sangli.
- 8. To provide a high standard of service to the people of Sangli.
- 9. To provide a high standard of service to the people of Sangli.
- 10. To provide a high standard of service to the people of Sangli.

**Dr. Suresh Kulkarni Patil**  
**Dr. Suresh Kulkarni Patil**  
 The Maharashtra Veterinary Services

**VALUES**

- 1. To provide a high standard of service to the people of Sangli.
- 2. To provide a high standard of service to the people of Sangli.
- 3. To provide a high standard of service to the people of Sangli.
- 4. To provide a high standard of service to the people of Sangli.
- 5. To provide a high standard of service to the people of Sangli.
- 6. To provide a high standard of service to the people of Sangli.
- 7. To provide a high standard of service to the people of Sangli.
- 8. To provide a high standard of service to the people of Sangli.
- 9. To provide a high standard of service to the people of Sangli.
- 10. To provide a high standard of service to the people of Sangli.

GPS Map Camera



**Sangli, Maharashtra, India**  
 W-700, Gandhi Nagar, Vichrebbag, Sangli, Sangli Miraj Kupwad, Maharashtra  
 415415, India  
 Lat: 16.648038°  
 Long: 74.693968°  
 28/06/22 11:49 AM GMT +05:30



Sangli, Maharashtra, India

80°14'30", 16°50'15", Nainumbag, Sangli, Sangli Miraj Kupwad  
Maharashtra 416015, India

Lat: 16.840169°

Long: 74.242369°

22/03/22 11:49 AM GMT +05:30

GPS Max Camera

GO GREEN  
SAY NO TO PLASTIC

संजली नगरपालिका  
संजली नगरपालिका, संजली, महाराष्ट्र, भारत  
संजली नगरपालिका, संजली, महाराष्ट्र, भारत  
संजली नगरपालिका, संजली, महाराष्ट्र, भारत  
संजली नगरपालिका, संजली, महाराष्ट्र, भारत  
संजली नगरपालिका, संजली, महाराष्ट्र, भारत  
संजली नगरपालिका, संजली, महाराष्ट्र, भारत  
संजली नगरपालिका, संजली, महाराष्ट्र, भारत  
संजली नगरपालिका, संजली, महाराष्ट्र, भारत  
संजली नगरपालिका, संजली, महाराष्ट्र, भारत

संजली नगरपालिका  
संजली नगरपालिका, संजली, महाराष्ट्र, भारत  
संजली नगरपालिका, संजली, महाराष्ट्र, भारत  
संजली नगरपालिका, संजली, महाराष्ट्र, भारत  
संजली नगरपालिका, संजली, महाराष्ट्र, भारत  
संजली नगरपालिका, संजली, महाराष्ट्र, भारत  
संजली नगरपालिका, संजली, महाराष्ट्र, भारत  
संजली नगरपालिका, संजली, महाराष्ट्र, भारत  
संजली नगरपालिका, संजली, महाराष्ट्र, भारत  
संजली नगरपालिका, संजली, महाराष्ट्र, भारत

संजली नगरपालिका  
संजली नगरपालिका, संजली, महाराष्ट्र, भारत  
संजली नगरपालिका, संजली, महाराष्ट्र, भारत  
संजली नगरपालिका, संजली, महाराष्ट्र, भारत  
संजली नगरपालिका, संजली, महाराष्ट्र, भारत  
संजली नगरपालिका, संजली, महाराष्ट्र, भारत  
संजली नगरपालिका, संजली, महाराष्ट्र, भारत  
संजली नगरपालिका, संजली, महाराष्ट्र, भारत  
संजली नगरपालिका, संजली, महाराष्ट्र, भारत  
संजली नगरपालिका, संजली, महाराष्ट्र, भारत



GPS Map Camera

Sangli, Maharashtra, India  
RHXY-7CC, Gandhi Nagar, Vishrambag, Sangli, Sangli Miraj Kupwad, Maharashtra  
410415, India  
Lat 16.848039°  
Long 74.593365°  
29/09/22 11:40 AM GMT +05:30



Google

Sangli, Maharashtra, India  
WGS84: 16.246022° North, 74.500000° East  
Maharashtra, India  
Lat 16.246022°  
Long 74.500000°  
24.6022 11.24 50.0000



GPS Map Camera



Sangli, Maharashtra, India

RMKX+7D2, Daxidi Road, Viharnang, Sangli, Sangli, Maharashtra, India

Waymarker 416415, India

Lat 16.546533°

Long 74.607000°

© 2022 Google LLC. All rights reserved.



**Sangli, Maharashtra, India**

RHXV+7CC, Gandhi Nagar, Vihambag, Sangli, Sangli Mhlg Kupwad, Maharashtra  
416416, India

Lat 16.849038°

Long 74.895366°

29/05/22 11:38 AM GMT + 05:30

Google

GO GREEN  
SAY NO TO PLASTIC



Sangli, Maharashtra, India

84887700, Gandhi Nagar, Vikramnagar, Sangli, Sangli Dist, Maharashtra, India

Lat: 15.84633°

Long: 74.38535°

289932 3437 94 GMT +0530











**Sangli, Maharashtra, India**


RHXV+2CC, Gandhi Nagar, Vidhansabha, Sangli, Sangli Miraj Kupwad, Maharashtra

410415, India

Lat 16.848032°

Long 74.593568°

20/09/22 11:36 AM GMT +05:30





QPS Max Camera



Sangli, Maharashtra, India

HEV17TC, Sande Naga, Yashwantrao, Sangli, Sangli Dist, Maharashtra

Maharashtra 416415, India

Lat 15.040056°

Long 75.933300°

20/06/22 11:04 AM GMT +05:30

 MOBILE  
STRICTLY PROHIBITED

Advertisement  
Dr. Datta Sangani, F.M.S.  
M.D. (Genl. Med.), D.C.P.  
J.C.M.S. (M.D.) (Genl. Med.)

Dr. Datta Sangani	Genl. Med.
Dr. Datta Sangani	Genl. Med.
Dr. Datta Sangani	Genl. Med.
Dr. Datta Sangani	Genl. Med.
Dr. Datta Sangani	Genl. Med.
Dr. Datta Sangani	Genl. Med.
Dr. Datta Sangani	Genl. Med.
Dr. Datta Sangani	Genl. Med.
Dr. Datta Sangani	Genl. Med.
Dr. Datta Sangani	Genl. Med.


Advertisement  
Dr. Datta Sangani, F.M.S.  
M.D. (Genl. Med.), D.C.P.  
J.C.M.S. (M.D.) (Genl. Med.)

Dr. Datta Sangani	Genl. Med.
Dr. Datta Sangani	Genl. Med.
Dr. Datta Sangani	Genl. Med.
Dr. Datta Sangani	Genl. Med.
Dr. Datta Sangani	Genl. Med.
Dr. Datta Sangani	Genl. Med.
Dr. Datta Sangani	Genl. Med.
Dr. Datta Sangani	Genl. Med.
Dr. Datta Sangani	Genl. Med.
Dr. Datta Sangani	Genl. Med.

Advertisement  
Dr. Datta Sangani, F.M.S.  
M.D. (Genl. Med.), D.C.P.  
J.C.M.S. (M.D.) (Genl. Med.)

Dr. Datta Sangani	Genl. Med.
Dr. Datta Sangani	Genl. Med.
Dr. Datta Sangani	Genl. Med.
Dr. Datta Sangani	Genl. Med.
Dr. Datta Sangani	Genl. Med.
Dr. Datta Sangani	Genl. Med.
Dr. Datta Sangani	Genl. Med.
Dr. Datta Sangani	Genl. Med.
Dr. Datta Sangani	Genl. Med.
Dr. Datta Sangani	Genl. Med.



 GPS Map Camera



## Sangli, Maharashtra, India

40004700, Gandhi Nagar, Wairambag, Sangli, Sangli Miraj Kupwad, Maharashtra  
416410, India

Lat 16.849038°

Long 74.593356°

25/09/22 11:04 AM GMT +05:30





GPS Map Camera



Sangli, Maharashtra, India

8000-700, Gandhi Nagar, Maharashtra, Sangli Sangli (Maharashtra),

Maharashtra 416415, India

Lat: 18.042058°

Long: 74.581068°

2018/02 11:22 AM GMT +05:30

एक ही संकल्प हमारा  
प्लास्टिक हटना लक्ष्य हमारा



Sangli, Maharashtra, India

94.314732, 18.081149, 18.081149, Sangli, Sangli (Majalgaon),  
Maharashtra 426001, India

Lat: 18.081149°

Long: 74.314732°

35/09/21 11:02 AM GMT +05:30

GPS Map Camera











Sangli, Maharashtra, India

RPOs-700, Daxhi Nagar, Pimpri, Sangli, Maharashtra 415015, India

Lat 16.540033°

Long 74.502208°

SRM/22/1126/02/2024/006/00











© 2018 Mapbox Contributors



Bangli, Maharashtra, India

51°0'V-7°0'C, Devdi Nagar, Mahabaleshwar, Savaii, Bangli Mini Nagar,

Maharashtra, India

Lat 14.842316°N

Long 74.941168°E

© 2018 72 10 22 AM GMT+05:30



Google  
Sangli, Maharashtra, India  
W88°102.144831 W88°102.144831, Sangli, Sangli, Maharashtra, India  
Lat 16.68000°  
Long 74.60000°  
© 2023 Google





GPS Map Camera

**Sangli, Maharashtra, India**  
Bhixvi-700, Gandhi Nagar, Viharnbeg, Sangli, Sangli Miraj Kupwad, Maharashtra  
418418, India  
Lat 16.845038°  
Long 74.800368°  
29/08/22 11:17 AM GMT +05:30







GPS Map Camera

Sangli, Maharashtra, India

RHXV+72Q, Hotel Chiner Rd, Gandhi Nagar, Vastrambag, Sangli, Sangli Miraj Kupwad,  
Maharashtra 410415, India

Lat 16.848280°

Long 74.5927°

25/09/22 02:26 PM GMT +05:30

## One page report

Name of the Department - IAS

Roll No. 121418

Name of the work - The Potential of Earth Dams

No. of Participants - 04

Class level of I.A. B. Com. Semester

Organized by - IAS Students

Objective - To study the various uses of materials of low and high permeability towards an ecological dam.

Place of Report - Government Institute for Environmental Studies, Tamil Nadu, India.

Date:



Dr. P. Prasad  
Dr. D. N. Jayaraman  
Mahabaleswaram, 541007

## One page report

Name of the Department - IAS

Roll No. 121418

Name of the work - The Potential of Earth Dams

No. of Participants - 04

Class level of I.A. B. Com. Semester

Organized by - IAS Students

Objective - To study the various uses of materials of low and high permeability  
towards an improved dam.

Place of Report - Government Institute for Environmental Studies, Tamil Nadu, India.

Date



Dr. P. Prasad  
Prof. D. N. Jayaraman  
Maharaja, IAS

Latika Education Society's  
Yashwantrao Chavan Pratishthan (Autonomous)

A.Y. - 2018-19

Date - 07/07/2019

### One Page Report

- Name of Department :** BMS Department  
**Name of activity :** 20th Photo Program  
**No. of Participants :** 10  
**Class of level :** B.S.S. Student  
**Resource person :** Ms. Ratna Lohar  
**Objective :** To encourage students to participate and promote college and educational work and their  
**Organization / Success achieved :** Encouraging participation by forming the group of  
New and innovative work.

**Photo -**



## One page report

Name of the Supervisor: Ajay

Date: 11/09/2023

Topic of activity: To compare the traditional and modern irrigation systems.

No. of Participants: 12

Class level of L.S. (B.C.A., B.Tech):

Organized by: IAS Department

Objective: To observe the traditional and modern irrigation systems in the village of the field.

Duration/Hours observed: 6 hours (from 8 AM to 2 PM)

Event/An experience of the speaker:

Photo-



Dr. Praveen  
Sudhakar Praveen  
M.P. Praveen

## One page report

Name of the Department - IIT

Roll No. (2020)

Name of Activity - Adopt-a-Street Roadwork - Cleanliness

No. of Participants - 20

Class / Institute - B.Tech. II, Civil-Strainline

Organized by - IIT Department

Objective - To develop the habit of cleanliness among the students

Outcome/achievement achieved - Students get aware with the habit of cleanliness

Photo



  
City Paavani  
300 P. N. Post Office  
Mumbai-400 075, India



## One page report

Name of the Department - 020

Date: 02/08/21

Name of Activity - National Voters Service Day (NVSD) - Chandernagore

No. of Participants - 20

Class Involved - H.A., II (City) Students

Organized by - NSS Department

Objective - To Develop the habit of bloodless among the students.

Outcome/Result/Conclusion - Students are aware with the habit of bloodless.

Photo



City In-charge  
Sushil K. J. K. K. K.  
Nagarik, Chandernagore

# One page report

Name of the Department - 2022

Date - 15/05/2022

Name of Activity - Cleanliness at adopted Village Jind District

No. of Participants - 30

Class In-charge B.A. HCU, Jind

Organized by - NSS Department

Objective - To Develop the habit of cleanliness among the students

Outcome/Benefit achieved - Good management with the habit of cleanliness.

Photo-



10  
Offg. Principal  
Govt. P.G. Coll. Jind  
Mehar Nagar, Jind

## One page report

Name of the Department: ISS

Date: 30/01/2022

Name of company: Sri S. Parasara & Sons (Private)

No. of Participants: 30

Class involved: B.A. & B.Com. Students

Organized by: - ISS Dept of work

Objective: - To create awareness about plantation of trees, and make them aware towards environmental issues.

Activities/Workshop/activities/program/activities/awareness of tree plantation

Photo:



*Sri S. Parasara & Sons*  
Sri S. Parasara & Sons  
M. S. Road, Bangalore

## One page report

Name of the Department - IIS

Date - 16/01/2022

Name of Activity - (Charity class at 224th Puzhal School, Andhra)

No. of Participants - 25

Class (Undergrad, B.A., B.Com, Masters)

Organized by - IIS Department

Objective - To Develop the habit of social service among the students

Outcome/Performance achieved - Students got aware with the habit of social work. Photo-



  
Principals  
Smt. P.M. Padma Sava  
Muvvayyala Sangli

## One page report

Name of the Department - ASO

Date - 17/06/2021

Name of Activity - Mind Day for global warming

No. of Participants - 01

Class/Level/col. - II A, II, com, Mahabub

Organization - 1000 Department

Objective - To give students a clear picture of global warming and its effects on the quality of their work.

Outcomes/Issues addressed - Students know the value of their work and the importance of

it.

Photo-



Signature  
Principal  
Govt. H.S. & P.M. School  
Maharajwadehalli

## One page report

Name of the Department - ISE

Date: 14/12/2022

Name of Activity - Clean Your 20th Century School, 1st Dec 2022

No. of Participants - 31

Class Involved - B.A. II City Edition

Organized by - ISE Department

Objective - To Develop the habit of cleanliness among the students.

Outcome/Success achieved - Students get aware with the habits of cleanliness. Photo



Dr. P. S. Kulkarni  
Smt. K. H. Patil  
Maharaja's College

## One page report

Name of the Department - IEDS

Date: 10/11/2022

Name of Activity - Cleanliness of school Village Jambhoni

No. of Participants - 30

Class Involved - B.O., J.U.Ces, Students

Organized by - IEDS Department

Objective - To Develop the habit of cleanliness among the students

Demerit/Weakness achieved - Students get aware with the habits of cleanliness

Photo -



  
Chief Executive  
I.E.D.S. DEPARTMENT  
JAMBHONI

## One page report

Name of the Department - IIS

Date - 14/12/2022

Name of Activity - Cleanliness (JESU Public School) for Children

No. of Participants - 21

Class level(s) - U.A., E.Care, Students

Organized by - MSU Department

Objective - To Develop the habit of cleanliness among the students.

Communications achieved - Students get aware about the importance of cleanliness.

Photo-



*[Signature]*  
Dr. J. Praveen  
B.A., B.Ed., Ph.D. in Sanskrit  
Maharaja College, Bangalore



## One page report

Name of the Department: (MSc)

Year: (2018/2019)

Name of Faculty: (Microbiology and Parasitology)

Topic: (Case Study)

No. of Participants: (1)

Class/Section: (M.Sc. Parasitology)

Organized by: (Microbiology and Parasitology)

**Objective:** To assess the impact of a field trip organized to promote learning and to encourage them to solve problems, in solving the field problem.

**Objectives/Issues addressed:** To assess problems with water from various community water

Of natural origin by physical characteristics.

Photo:



Dr. R. M. El-Sayed  
Principal  
Assiut University